












This street atlas was developed from public sources using U.S. Geological Survey topographical maps and digital data, aerial photographs from federal and state agencies, and county and city public works and assessors maps, and many, many miles of driving for field verification. Every effort has been made to make this the most accurate and current street guide possible at the time of publication.

If you find an error or omission (or even if you have a suggestion) please contact **JVT Publications** at (775) 885-8341 or contact us through our web site @ www.jvtpubs.com.

LEGEND	
	Interstate
	State Route
	Street
	Road in Poor Condition
	Private Road
	Point of Interest
	School
	Park
	Cemetery
	Multiple Listing Service Sub Area Boundary
	Multiple Listing Service Sub Area Number

Cartography by Jeffrey V. Trionfante
Copyright © January, 2002 by JVT Publications, Carson City, NV

Reproductions or duplications of any kind without written consent of the cartographer or representatives of JVT Publications and the Tahoe Sierra Board of Realtors, Inc. is *not* a good idea.

This street atlas is intended for general use only and should not be used for legal purposes.

For ordering or comments call (775) 885-8341.

See our web site at www.jvtpubs.com!